Flood Risk Report

For the Big Wood Watershed study area including: the Cities of Bellevue, Gooding, Hailey, Ketchum, and Sun Valley and Blaine, Gooding, and Lincoln Counties

DRAFT 04/12/2012

FEMA

RiskMAP
Increasing Resilience Together

Preface

The Department of Homeland Security (DHS), Federal Emergency Management Agency's (FEMA) Risk Mapping, Assessment, and Planning (Risk MAP) program provides States, Tribes and local communities with flood risk information and tools that they can use to increase their resilience to flooding and better protect their citizens. By combining accurate floodplain maps with risk assessment tools and planning and outreach support, Risk MAP has transformed traditional flood mapping efforts into an integrated process of identifying, assessing, communicating, planning for, and mitigating flood-related risks.

This Flood Risk Report (FRR) provides non-regulatory information to help local or Tribal officials, floodplain managers, planners, emergency managers, and others better understand their flood risk, communicate those risks to their citizens and local businesses, and take steps to mitigate those risks.

Because flood risk often extends beyond community limits, the FRR provides flood risk data for the entire study area as well as for each individual community. This also emphasizes that flood risk reduction activities may impact areas beyond jurisdictional boundaries.

Flood risk is always changing, and there may be other studies, reports, or other sources of information available that provide more comprehensive information. The FRR is not intended to be regulatory or the final authoritative source of all flood risk data in the project area. Rather, it should be used in conjunction with other data sources to provide a comprehensive picture of flood risk within the project area.

Table of Contents

Preface 1
1. Introduction 3
1.1 About Flood Risk 3
1.2 Uses of this Report 4
2. Flood Risk Analysis 5
2.1 Overview 5
2.2 Analysis of Risk 5
2.2.1 Flood Depth Grids 5
2.2.2 HAZUS Estimated Loss Information 6
2.2.3 Areas of Mitigation Interest (AOMI) 7
3.1 Flood Risk Analysis Results 8
3.2 Big Wood Watershed Summary 8
3.3 City of Bellevue Summary (CID 160021) 10
3.4 City of Gooding Summary (CID 160064) 12
3.5 City of Hailey Summary (CID 160022) 14
3.6 City of Ketchum Summary (CID 160064) 16
3.7 City of Sun Valley Summary (CID 160024) 18
4. Actions to Reduce Flood Risk 20
4.1 Types of Mitigation Actions 20
4.2 Identifying Specific Actions for your Community 22
4.3 Mitigation Programs and Assistance 24
A. Appendix A: Acronyms and Definitions 26
B. Appendix B: Additional Resources 31
1.3 Related Resources 31
C. Appendix C: Data Used to Develop Flood Risk Products 34

1. Introduction

1.1 About Flood Risk

Which picture below shows more flood risk?

Even if you assume that the flood in both pictures was the same probability- let's say a 10%-percent-annual-chance flood -- the consequences in terms of property damage and potential injury as a result of the flood in the bottom picture are much more severe. Therefore, the flood risk in the area shown on the bottom picture is higher.

Floods are naturally occurring phenomena that can and do happen almost anywhere. In its most basic form, a flood is an accumulation of water over normally dry areas. Floods become hazardous to people and property when they inundate an area where development has occurred, causing losses.

Calculating Flood Risk

The most common method for determining flood risk, also referred to as vulnerability, is to identify the probability of flooding and the consequences of flooding:

Flood Risk (or Vulnerability) **= Probability x Consequences**; where

Probability = the likelihood of occurrence

Consequences = the estimated impacts associated with the occurrence

- The probability of a flood is the likelihood that a flood will occur. The probability of flooding can change based on physical, environmental, and/or engineering factors. Factors affecting the probability that a flood will impact an area vary due to changing weather patterns, land use decisions, and the existence of mitigation projects. The ability to assess the probability of a flood, and the level of accuracy for that assessment is also influenced by modeling methodology advancements, better knowledge, and longer periods of record for the water body in question.

- The consequences of a flood are the estimated impacts associated with the flood occurrence. Consequences relate to humanactivities within an area and how a flood impacts the natural and built environment.

Whether or not an area might flood is one consideration. The extent to which it might flood adds a necessary dimension to that understanding.

Risk MAP Flood Risk Products

FEMA understands that flood risk is dynamic and that flooding does not stop at a line on a map, and provides the following flood risk products:

- A Flood Risk Report (FRR) that describes key findings.
- A Flood Risk Map (FRM), found in Section 3.1 of this document, shows areas at risk and is provided as an exhibit within the Flood Risk Report. Details about the data shown on the map can be found in Section 2.
- A Flood Risk Database (FRD) houses the risk data developed during the course of the risk analysis. The risk data can be used and updated by the community. After the Risk MAP study is complete, this data can be used in many ways to visualize and communicate flood risk within the study area.

Flooding along the Wabash River contributed to Clark County, Illinois' Federal disaster declaration on June 24, 2008.

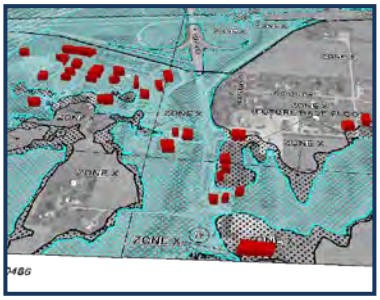

Examples of how FEMA data can be leveraged to identify and measure vulnerability.

1.2 Uses of this Report

The goal of this report is to help inform and enable communities and Tribes to take action to reduce flood risk. State, local, and Tribal officials can use the summary information provided in this report, in conjunction with the data in the Flood Risk Database, to:

- **Update local hazard mitigation plans and community comprehensive plans** – Planners can use flood risk information in the development and/or update of hazard mitigation plans, comprehensive plans, future land use maps, and zoning regulations. For example, zoning codes may be changed to better provide for appropriate land uses in high hazard areas.
- **Update emergency operations and response plans** – Emergency managers can identify low risk areas for potential evacuation and sheltering, and can assist first responders in avoidance of areas of high depth flood water. Risk assessment results information may show vulnerable areas, facilities and infrastructure for which planning for continuity of operations plans (COOP), continuity of government (COG) plans, and emergency operations plans (EOP) would be essential.
- **Communicate flood risk** – Local officials can use the information in this report to communicate with property owners, business owners, and other citizens about flood risks and what can be done about it.
- **Inform the modification of development standards** – Floodplain managers, planners and public works officials can use information in this report to support the adjustment of development standards for certain locations. For example, heavily developed areas tend to increase floodwater runoff because paved surfaces cannot absorb water, indicating a need to adopt or revise standards that provide for appropriate stormwater retention.

The flood risk products provided under Risk MAP are available and intended for community use. They are not tied to the regulatory development and insurance requirements of the National Flood Insurance Program nor are they required to be used.

Possible users of this report include:

- Local Elected Officials
- Floodplain Managers
- Community Planners
- Emergency Managers
- Public Works Officials
- Other Special Interests (e.g., watershed conservation groups, environmental awareness organizations, etc.)

Flooding impacts non-populated areas too, such as agricultural lands and wildlife habitats.

State and Local Hazard Mitigation Plans are required to have a comprehensive all-hazard risk assessment. The flood risk analyses in the FRR, FRM, and FRD can inform the flood hazard portion of a community's or state's risk assessment. Further, data in the flood risk database can be used to develop information which meets the requirements for risk assessments as it relates to the hazard of flood in hazard mitigation plans.

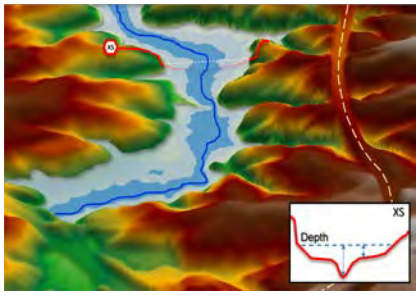

2. Flood Risk Analysis

2.1 Overview

Risk assessment is the systematic approach to identifying how a hazard impacts the environment. By defining the hazard, flood risk assessments enable informed decision making and form the basis for mitigation strategies and actions. Fully assessing flood risk requires the following:

- Development of a complete profile of the flood hazard including location, historical occurrence and previous impacts
- Inventory of assets located in the identified flood hazard area
- Estimation of potential future flood losses caused by exposure to the area of flood hazard

Flood risk analysis can be done on a large scale (state, watershed) level and on a very small scale (parcel, census block). Large scale flood risk analysis can identify how actions and development in one community can affect areas up- and downstream. On the parcel or census block level, analysis can provide communities with actionable data to inform appropriate mitigation actions.

2.2 Analysis of Risk

To assess potential community losses or the consequences portion of the "risk" equation, the following data was collected:

- Information about local assets or resources at risk of flooding
- Information about the physical features and human activities that contribute to that risk
- Information about location and severity of the hazard

The report, maps and database contain three general types of risk analysis to help describe and visualize the flood risk at the jurisdictional levels:

1. Water Surface, Flood Depth
2. HAZUS Estimated Loss Information
3. Areas of Mitigation Interest

2.2.1 Flood Depth Grids

Depth grids are FEMA datasets provided in the Flood Risk Database. Depth grids help to understand not only where the water will go but how deep it can get. These grids are intended to be used by communities for additional analysis, enhanced visualization, and communication of flood risks for hazard mitigation planning and emergency management. Grids provided in the FRD for this project area include:

- <u>10%, 2%, and .5% Flood Depth Grids :</u> The multi-frequency flood depth grids show depth, which is calculated as the difference (in feet) between the

water surface elevation and the ground. These depth grids are used to calculate potential flood losses.

2.2.2 HAZUS Estimated Loss Information

HAZUS-MH is a loss estimation methodology developed by FEMA for the flood, wind, and earthquake hazards. The methodology and data established by HAZUS can also be used to study other hazards.

Loss estimates provided in the Flood Risk Report were developed using a FEMA risk assessment tool, HAZUS-MH. HAZUS is a tool that can help to estimate losses to lives and property by combining information about the built environment with information about the location and magnitude of hazard. HAZUS can provide risk assessment information for floods, earthquakes, and hurricane winds.

The FRR primarily uses specific flood risk analysis methods which are summarized below:

Scenario Loss Estimates: Scenario losses have been generated by HAZUS for the 10%, 2% and .5% floods.

This report contains HAZUS estimated losses for the following:

- **Residential Asset Loss** – These include direct building losses (estimated costs to repair or replace the damage caused to the building) for all classes of residential structures including single family, multi-family, manufactured housing, group housing, and nursing homes. This value also includes content losses.
- **Commercial Asset Loss** – These include direct building losses for all classes of commercial buildings including retail, wholesale, repair, professional services, banks, hospitals, entertainment, and parking facilities. This value also includes content and inventory losses.
- **Other Asset Loss** – This includes losses for facilities categorized as industrial, agricultural, religious, government, and educational. This value also includes content and inventory losses.
- **Potential Impact to Essential Facilities**- including hospitals, fire stations, police stations, emergency operation centers and schools
- **Shelter needs**-Projected number of people displaced from residence and/or in need of shelter
- **Debris**-Projected amount of debris generated in tons
- **Loss Ratio:** The loss ratio expresses the scenario losses divided by the total building value for a local jurisdiction. This can be a gage to determine overall community resilience as a result of a scenario event. For example, a loss ratio of 5% for a given scenario would indicate that a local jurisdiction would be more resilient and recover easier from a given event versus a loss ratio of 75% which would indicate widespread losses.

Loss estimates are based on best available data, and the methodologies applied result in an approximation of risk. These estimates should be used to understand relative risk and potential losses. Uncertainties are inherent in any loss estimation methodology, arising in part from approximations and simplifications that are necessary for a comprehensive analysis (e.g., incomplete inventories, demographics, or economic parameters).

Rooftops, pavement, patios, and driveways contribute to the impervious area in a watershed.

- **HAZUS Flood Risk Value:** On the Flood Risk Map, relative flood risk is calculated at the community level and is expressed by the following three categories: low, medium, and high. It is based on the 10%, 2% and .5% return periods and is calculated at the census block.

2.2.3 Areas of Mitigation Interest (AOMI)

Many factors contribute to flooding and flood losses. Some are natural, some are not. In response to these risks there has been a focus by the Federal Government, State agencies, and local jurisdictions to avoid losses and mitigate properties against the impacts of flood hazards. AOMIs are important for identifying target areas and potential projects for flood hazard mitigation, encouraging local collaboration, and communicating how various mitigation activities can successfully reduce flood risk.

Below is a list of the types of AOMIs that may be located in the project area.

AOMI	***Possible Actions to Reduce Flood Risk***
High Risk Essential Facilities	*Acquisition* *Elevation* *Relocation* *Floodproofing*
Dams	*Engineering assessment* *Dam upgrades and strengthening* *Emergency Action Plan (EAPs)* *Dam removal* *Easement creation in impoundment and downstream inundation areas*
Levees and significant levee-like structures	*Generally same as dams above* *Purchase of flood insurance for at-risk structures*
Coastal Structures *Jetties* *Groins* *Seawalls* *Other structures*	*Increase coastal setbacks for construction* *Habitat restoration programs* *Wetland restoration and mitigation banking programs*
Stream Flow Pinch Point *Undersized culverts or bridge openings*	*Engineering Analysis* *Replacement of structure pre- and post-disaster*
Past Claims and IA/PA Hot Spots	*Acquisition* *Elevation* *Relocation* *Floodproofing*
Major Land Use Changes (past 5 years or next 5 years)	*Higher regulatory standards, Stormwater BMPs, Transfer of Development rights, compensatory storage and equal conveyance standards, etc.*
Key emergency routes overtopped during frequent flooding events	*Elevation* *Creation of alternate routes* *Design as low water crossing*
Areas of Significant Riverine or Coastal Erosion	*Relocation of buildings and infrastructure, regulations and planning, natural vegetation, hardening*
Drainage or Stormwater Based Flood Hazard Areas not Identified as Floodprone on the FIRM but known to be Inundated	*Identification of all flood hazard areas*

3.1 Flood Risk Analysis Results

The following pages provide general risk assessment results of the analyses and identified areas of mitigation interest at the watershed level as well as detailed results at the community level.

3.2 Big Wood Watershed Summary

Watershed Overview Map

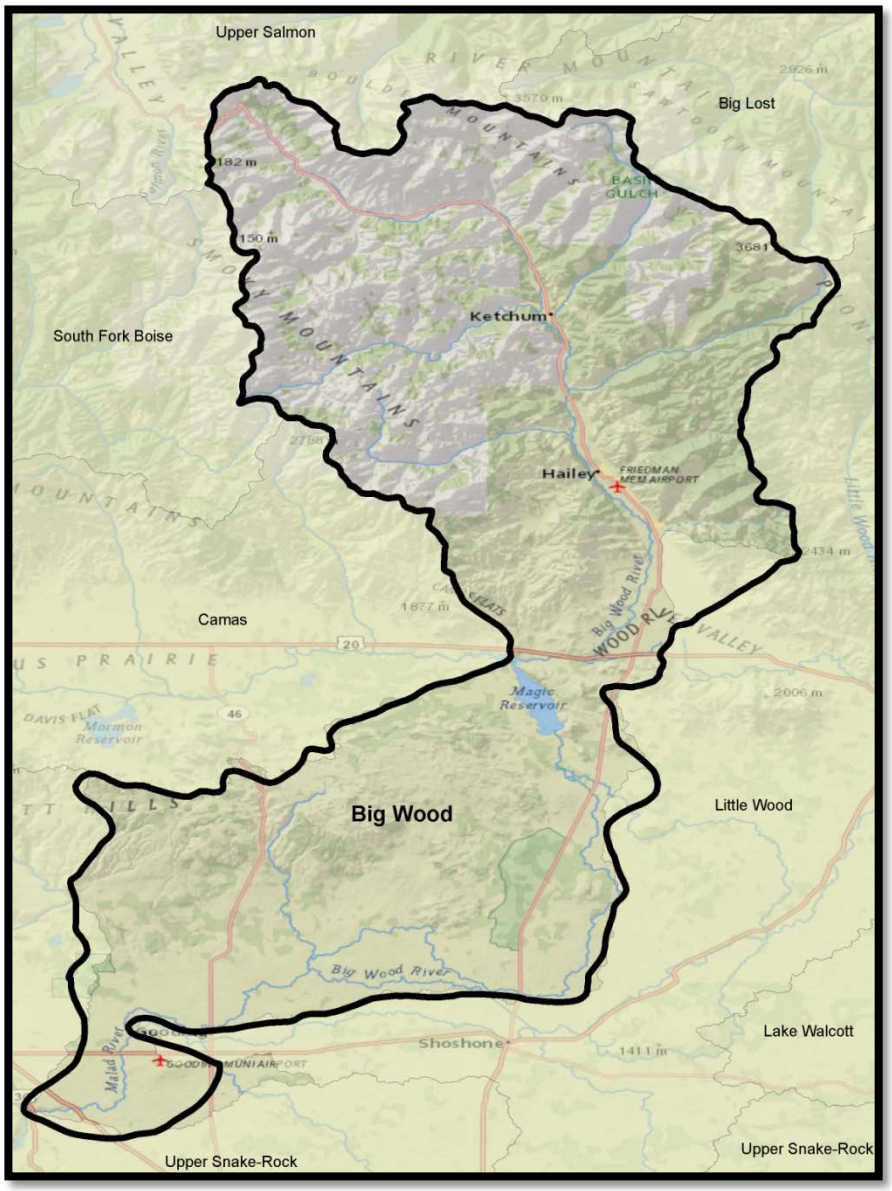

Watershed	HUC	Area Miles	Total Community Population	HAZUS Estimated Building Value Exposed	Presidentially Declared Disasters	Environmental Sensitive Issues	Flood Claims	Repetitive Loss Properties
Big Wood	1470219	1434	23177	$3,353,212,000	3	Y	62	1

Big Wood Watershed, located in Idaho, includes the following communities:

Community Name	CID	Total Community Population	HAZUS Estimated Building Value Exposed	Presidentially Declared Disasters	Environmental Sensitive Issues	CRS Community	Flood Claims	Repetitive Loss Properties	Total Policies	Total Insurance Coverage
Bellevue	160021	2232	$45,500,000	1	Y	N	0	0	28	$7,824,200
Gooding	160064	3486	$32,971,000	1	Y	N	291	0	80	$11,731,500
Hailey	160022	7507	$669,446,000	1	Y	Y	33	1	119	$30,433,200
Ketchum	160023	2717	$758,053,000	1	Y	Y	21	0	126	$43,295,600
Sun Valley	160024	1355	$465,730,000	1	Y	Y	5	0	34	$13,796,900

The estimated HAZUS Building Value exposed is an estimate of the structure and content value within the entire community and does not differentiate between structures located within hazard areas and those located outside hazard areas.

Flood claims are indicative of past damage to structures. In general, unless a community has pursued mitigation measures, a greater number of flood claims suggest that there is a greater potential for future losses. Communities can use this information to identify mitigation opportunities.

Flood Depth Grids

The database contains datasets in the form of depth grids for the entire study area that can be used for additional analysis, enhanced visualization, and communication of flood risks for hazard mitigation planning and emergency management. Depth Grids are used to calculate the losses for each flood return period below.

HAZUS-MH Estimated Loss Information

	Total Inventory		10% (10-yr)		2% (50-yr)		0.5% (200-yr)	
	Estimated Value	Percent of Total	Dollar Losses	Loss Ratio	Dollar Losses	Loss Ratio	Dollar Losses	Loss Ratio
Residential Building/Contents	$243,512,000	73%	$45,792,000	79%	$54,421,000	79%	$62,835,000	78%
Commercial Building/Contents	$652,983,000	19%	$12,164,000	21%	$13,943,000	21%	$16,805,000	21%
Other Building/Contents	$265,109,000	8%	$269,000	.05%	$338,000	.05%	$476,000	.06%
Total	**$3,353,212,000**	**100%**	**$58,225,000**	**2.9%**	**$68,702,000**	**3.4%**	**$80,116,000**	**.65%**

Source: HAZUS-MH analysis using default data and Risk MAP AAL depth grids
[1] Total Building/Content Losses = Residential Building/Content Loss + Commercial Building/Content Loss + Other Building/Content Loss.
[2] Loss ratio = Dollar Losses / Estimated Value. Loss ratios are computed using actual loss and value numbers from HAZUS, not rounded numbers.
[3] Losses are rounded to the nearest thousand and loss ratios are rounded to the nearest whole number.

Hint: Loss Ratios are a useful gage to determine overall community resiliency. The lower the loss ratio, easier it will be for a community to recover from a given event.

If loss ratios for 10 yr and 200 yr return periods are similar, you can expect to see comparable damages and flooding for floods of greater and lesser frequencies.

3.3 City of Bellevue Summary (CID 160021)

Overview

The City of Bellevue is one of 2 cities located within Gooding County. The information below provides an overview of the community's floodplain management program information as of the date of this publication.

- Participating in National Flood Insurance Program (NFIP)
- Not Participating in NFIP Community Rating System (CRS)
- Included in the All-Hazards Mitigation Plan for Gooding County
- Past Federal Disaster Declarations for flooding =0
- NFIP Policy Coverage (policies/value) = 28 policies totaling approximately $7,824,200
- NFIP-recognized repetitive loss properties = 0
- NFIP-recognized Severe Repetitive Loss properties = 0

HAZUS-MH Estimated Loss Information

The City of Bellevue's flood risk analysis uses results from a FEMA performed HAZUS-MH analysis which accounts for modeled areas in the study area. The analysis is based on multi-frequency Flood Depth grids (10%, 2%, and 0.5%)

Structure Related Losses	Total Inventory		10% (10-yr)		2% (50-yr)		0.5% (200-yr)	
	Estimated Value	Percent of Total	Dollar Losses	Loss Ratio	Dollar Losses	Loss Ratio	Dollar Losses	Loss Ratio
Residential Building/Contents	$26,347,000	58%	$217,000	59%	$491,000	74%	$644,000	72%
Commercial Building/Contents	$14,634,000	32%	$151,000	41%	$172,000	26%	$242,000	27%
Total Building/Contents	**$45,500,000**	**100%**	**$369,000**	**.81%**	**$665,000**	**1.5%**	**$893,000**	**2%**

Population Impacts	10% (10-yr)	2% (50-yr)	0.5% (200-yr)
Shelter Needs	**2**	**13**	**30**
Displaced Population	**28**	**88**	**136**

Hint: Emergency Managers and Planners can use information about population impacts to prepare and plan for future shelter needs. When planning for shelter needs it is important to consider locations outside of the hazard areas that are accessible to impacted population.

Debris	10% (10-yr)	2% (50-yr)	0.5% (200-yr)
Debris (tons)	**11.9**	**30.19**	**42.16**

Essential Facilities	Total	10% (10-yr)	2% (50-yr)	1% (100-yr)	0.5% (200-yr)
Fire Stations	**1**	**0**	**0**	**0**	**0**
Hospitals	**0**	**0**	**0**	**0**	**0**
Police Stations	**0**	**0**	**0**	**0**	**0**
Schools	**2**	**0**	**0**	**0**	**0**

Hint: Essential Facilities are often the lifelines of the community. They provide the much needed resources, care and shelter to community members. When a community's life lines are impacted by a disaster it is a threat to the life and safety of community members. It is beneficial to communities to place Essential Facilities located within high risk hazard zones as one of the top priorities for future mitigation.

This figure indicates the proximity of a Bellevue School and Fire station to the HAZUS-generated 200 year flood

Areas of Mitigation Interest (AOMI)

Section 2.2.3 of the Flood Risk Report provides more information regarding areas of mitigation interest, how they are defined for this analysis, and potential mitigation actions that could be considered for each type.

Mitigation Interest	Problem Statement	Included in HM Plan? (Y\N)
Bellevue Canal	The river is meandering and undercutting the canal causing flooding between the river and canal. A nearby development may be impacted.	

Table 4.1 provides information on possible actions to address Areas of Mitigation Interest.

This map summarizes the AOMI identified through the discovery process

3.4 City of Gooding Summary (CID 160064)

Overview

The City of Gooding is the largest of 3 cities located within Gooding County. The information below provides an overview of the community's floodplain management program information as of the date of this publication.

- Participating in National Flood Insurance Program (NFIP)
- Not Participating in NFIP Community Rating System (CRS)
- Included in the All-Hazards Mitigation Plan for Gooding County
- Past Federal Disaster Declarations for flooding = 1
- NFIP Policy Coverage (policies/value) = 80 policies totaling approximately $11,731,500
- NFIP-recognized repetitive loss properties = 0
- NFIP-recognized Severe Repetitive Loss properties = 0

HAZUS-MH Estimated Loss Information

Eagle Point's flood risk analysis uses results from a FEMA performed HAZUS-MH analysis which accounts for modeled areas in the study area. The analysis is based on multi-frequency Flood Depth grids (10%, 2%, and 0.5%)

Structure Related Losses	Total Inventory		10% (10-yr)		2% (50-yr)		0.5% (200-yr)	
	Estimated Value	Percent of Total	Dollar Losses	Loss Ratio	Dollar Losses	Loss Ratio	Dollar Losses	Loss Ratio
Residential Building/Contents	$16,108,000	49%	$316,000	63%	$858,000	83%	$1,312,000	41%
Commercial Building/Contents	$12,634,000	38%	$177,000	35%	$172,000	17%	$1,780,000	56%
Total Building/Contents	**$32,971,000**	**100%**	**$505,000**	**1.5%**	**$1,033,000**	**3%**	**$3,226,000**	**9.8%**

Hint: Loss Ratios are a useful gage to determine overall community resiliency.

Population Impacts	10% (10-yr)	2% (50-yr)	0.5% (200-yr)
Shelter Needs	**20**	**58**	**107**
Displaced Population	**38**	**74**	**135**

Hint: Emergency Managers and Planners can use information about population impacts to prepare and plan for future shelter needs. When planning for shelter needs it is important to consider locations outside of the hazard areas that are accessible to impacted population.

Debris	10% (10-yr)	2% (50-yr)	0.5% (200-yr)
Debris (tons)	**61.94**	**155.91**	**256.19**

Hint: HAZUS calculated debris generation from building loss can help communities plan for the resources needed to help with clean up following a disaster.

Essential Facilities	Total	10% (10-yr)	2% (50-yr)	1% (100)-yr	0.5% (200-yr)
Fire Stations	**1**	**1**	**1**	**na**	**1**
Hospitals	**3**	**1**	**3**	**na**	**3**
Police Stations	**2**	**2**	**2**	**na**	**2**
Schools	**4**	**3**	**3**	**na**	**4**

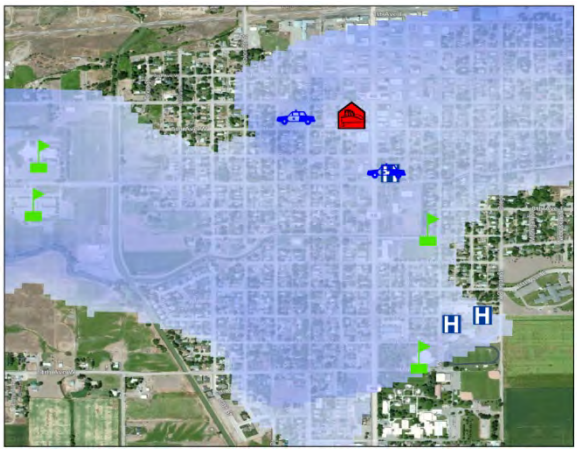

This figure indicates the multiple essential facilities in the HAZUS-generated 200-year flood.

Areas of Mitigation Interest (AOMI)

Section 2.2.3 of the Flood Risk Report provides more information regarding areas of mitigation interest, how they are defined for this analysis, and potential mitigation actions that could be considered for each type.

Mitigation Interest	Problem Statement	Included in HM Plan? (Y\N)
Little Wood River	Aging infrastructure has created a need for flood control work and restoration to the Little Wood River.	
Past Claim	There is a past flood claim indicating a need for mitigation measures.	

Table 4.1 provides information on possible actions to address Areas of Mitigation

This map summarizes the AOMI identified through the discovery process

3.5 City of Hailey Summary (CID 160022)

Overview

The City of Hailey is the largest of 3 cities located within Blaine County. The information below provides an overview of the community's floodplain management program information as of the date of this publication.

- Participating in National Flood Insurance Program (NFIP)
- Participating in NFIP Community Rating System (CRS)
- Included in the All-Hazards Mitigation Plan for Blaine County
- Past Federal Disaster Declarations for flooding = 1
- NFIP Policy Coverage (policies/value) = 119 policies totaling approximately $30,433,200
- NFIP-recognized repetitive loss properties = 1
- NFIP-recognized Severe Repetitive Loss properties = 0

HAZUS-MH Estimated Loss Information

Eagle Point's flood risk analysis uses results from a FEMA performed HAZUS-MH analysis which accounts for modeled areas in the study area. The analysis is based on multi-frequency Flood Depth grids (10%, 2%, and 0.5%)

Structure Related Losses	Total Inventory		10% (10-yr)		2% (50-yr)		0.5% (200-yr)	
	Estimated Value	Percent of Total	Dollar Losses	Loss Ratio	Dollar Losses	Loss Ratio	Dollar Losses	Loss Ratio
Residential Building/Contents	$489,381,000	73%	$9,951,000	63%	$11,122,000	70%	$13,036,000	72%
Commercial Building/Contents	$138,760,000	38%	$4416000	31%	$4,681,000	29%	$5,043,000	28%
Total Building/Contents	**$669,446,000**	**100%**	**$14,476,000**	**2.1%**	**$15,915,000**	**2.4%**	**$18,199,000**	**2.7%**

Hint: Loss Ratios are a useful gage to determine overall community resiliency.

Population Impacts	10% (10-yr)	2% (50-yr)	0.5% (200-yr)
Shelter Needs	**478**	**483**	**500**
Displaced Population	**600**	**613**	**646**

Hint: Emergency Managers and Planners can use information about population impacts to prepare and plan for future shelter needs. When planning for shelter needs it is important to consider locations outside of the hazard areas that are accessible to impacted population.

Debris	10% (10-yr)	2% (50-yr)	0.5% (200-yr)
Debris (tons)	**539.01**	**155.91**	**702.37**

Hint: HAZUS calculated debris generation from building loss can help communities plan for the resources needed to help with clean up following a disaster.

Essential Facilities	Total	10% (10-yr)	2% (50-yr)	1% (100)-yr	0.5% (200-yr)
Fire Stations	**3**	**0**	**0**	**0**	**0**
Hospitals	**1**	**0**	**0**	**0**	**0**
Police Stations	**3**	**0**	**0**	**0**	**0**
Schools	**4**	**0**	**0**	**1**	**0**

This figure shows a school in the effective floodplain.

Areas of Mitigation Interest (AOMI)

Section 2.2.3 of the Flood Risk Report provides more information regarding areas of mitigation interest, how they are defined for this analysis, and potential mitigation actions that could be considered for each type.

Mitigation Interest	*Problem Statement*	*Included in HM Plan? (Y\N)*
Indian Creek	The confluence of Indian Creek with the Hiawatha Canal presents a flood risk to the City of Hailey.	
Quigley Creek	Aging infrastructure has created an increased flood risk due to poor flow. There is a need for structural and restoration improvements to culverts.	
Past Claims Hot Spot	There are a cluster of past claims indicating a need for mitigation measures.	
Slide induced flooding	The Mt. Della Avalanche created a flooding event. Avalanche control and cascading events from other types of slides should be mitigated.	

Table 4.1 provides information on possible actions to address Areas of Mitigation

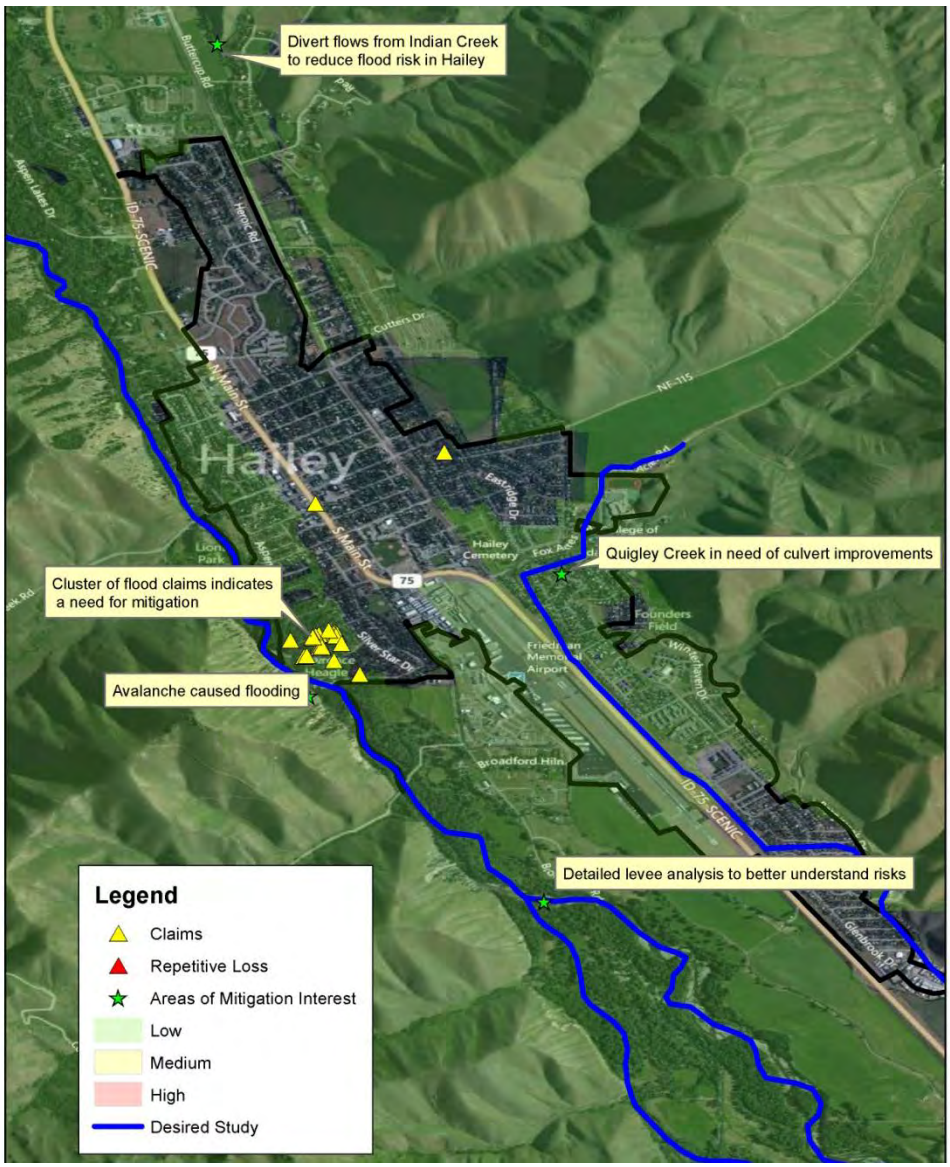

This map summarizes the AOMI identified through the discovery process

3.6 City of Ketchum Summary (CID 160064)

Overview

The City of Ketchum is one of 3 cities located within Blaine County. The information below provides an overview of the community's floodplain management program information as of the date of this publication.

- Participating in National Flood Insurance Program (NFIP)
- Participating in NFIP Community Rating System (CRS)
- Included in the All-Hazards Mitigation Plan for Blaine County
- Past Federal Disaster Declarations for flooding = 1
- NFIP Policy Coverage (policies/value) = 126 policies totaling approximately $43,295,600
- NFIP-recognized repetitive loss properties = 0
- NFIP-recognized Severe Repetitive Loss properties = 0

HAZUS-MH Estimated Loss Information

Eagle Point's flood risk analysis uses results from a FEMA performed HAZUS-MH analysis which accounts for modeled areas in the study area. The analysis is based on multi-frequency Flood Depth grids (10%, 2%, and 0.5%)

Structure Related Losses	Total Inventory		10% (10-yr)		2% (50-yr)		0.5% (200-yr)	
	Estimated Value	Percent of Total	Dollar Losses	Loss Ratio	Dollar Losses	Loss Ratio	Dollar Losses	Loss Ratio
Residential Building/Contents	$498,267,000	66%	$13,301,000	78%	$858,000	83%	$18,703,000	79%
Commercial Building/Contents	$202,742,000	27%	$3,802,000	22%	$172,000	17%	$4,768,000	20%
Total Building/Contents	**$758,053,000**	**100%**	**$17,160,000**	**2.3%**	**$1,033,000**	**3%**	**$23,547,000**	**3.1%**

Hint: Loss Ratios are a useful gage to determine overall community resiliency.

Population Impacts	10% (10-yr)	2% (50-yr)	0.5% (200-yr)
Shelter Needs	**20**	**210**	**248**
Displaced Population	**38**	**335**	**389**

Hint: Emergency Managers and Planners can use information about population impacts to prepare and plan for future shelter needs. When planning for shelter needs it is important to consider locations outside of the hazard areas that are accessible to impacted population.

Debris	10% (10-yr)	2% (50-yr)	0.5% (200-yr)
Debris (tons)	**61.94**	**374.37**	**531.84**

Hint: HAZUS calculated debris generation from building loss can help communities plan for the resources needed to help with clean up following a disaster.

Essential Facilities	Total	10% (10-yr)	2% (50-yr)	1% (100)-yr	0.5% (200-yr)
Fire Stations	**1**	**0**	**0**	**0**	**0**
Hospitals	**0**	**0**	**0**	**0**	**0**
Police Stations	**1**	**0**	**0**	**1**	**0**
Schools	**1**	**0**	**0**	**0**	**0**

This figure shows a fire department and its proximity to the effective floodplain.

Areas of Mitigation Interest (AOMI)

Section 2.2.3 of the Flood Risk Report provides more information regarding areas of mitigation interest, how they are defined for this analysis, and potential mitigation actions that could be considered for each type.

Mitigation Interest	Problem Statement	Included in HM Plan? (Y\N)
New Infrastructure	New and homes bridges have been constructed since the effective FIS was created. These structures may impact the floodplain.	
Past Claims Hot Spot	There are clusters of homes with flood claims indicating a need for mitigation measures.	

Table 4.1 provides information on possible actions to address Areas of Mitigation

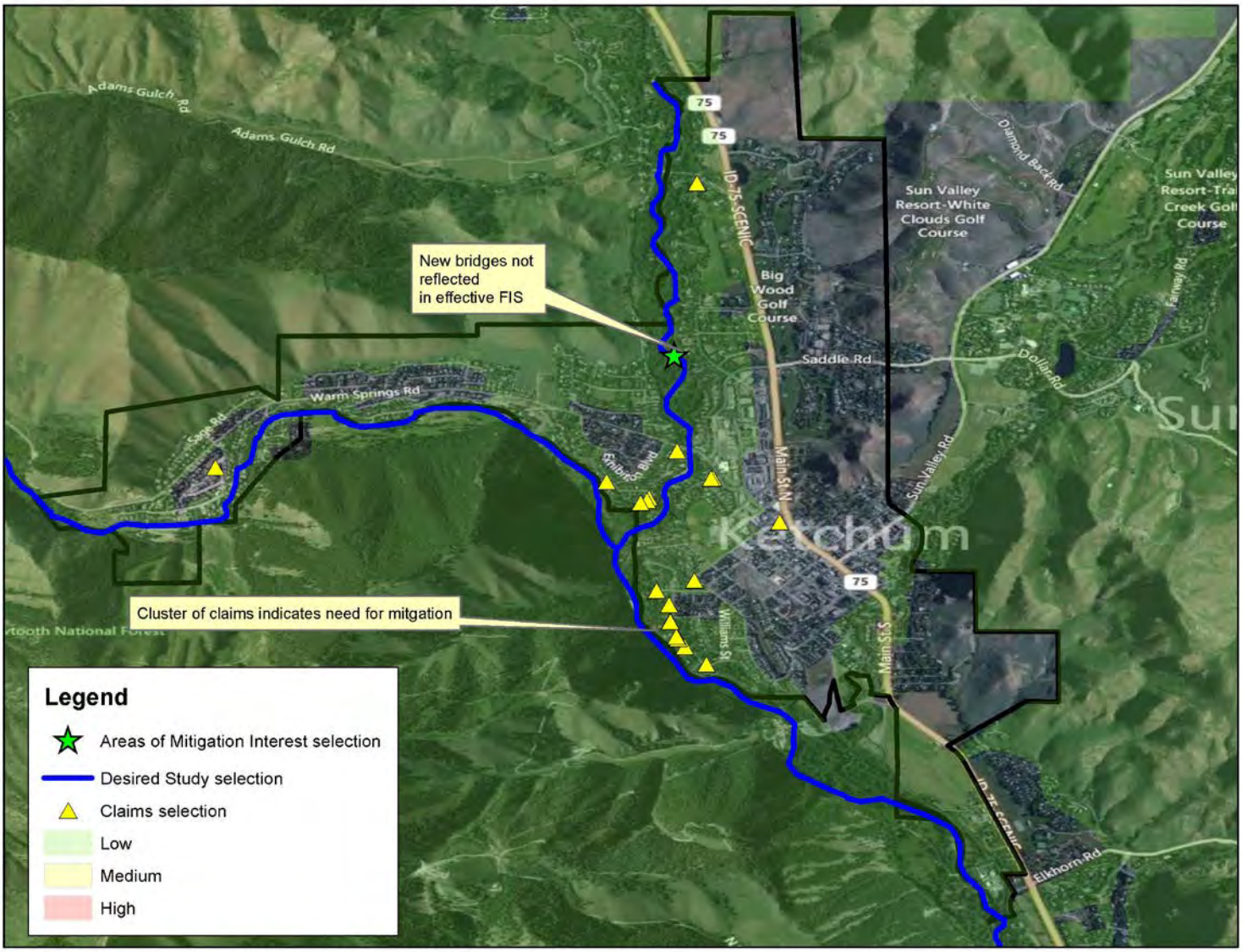

This map summarizes the AOMI identified through the discovery process

3.7 City of Sun Valley Summary (CID 160024)

Overview

The City of Sun Valley is one of 3 cities located within Blaine County. The information below provides an overview of the community's floodplain management program information as of the date of this publication.

- Participating in National Flood Insurance Program (NFIP)
- Participating in NFIP Community Rating System (CRS)
- Included in the All-Hazards Mitigation Plan for Blaine County
- Past Federal Disaster Declarations for flooding = 1
- NFIP Policy Coverage (policies/value) = 34 policies totaling approximately $13,796,900
- NFIP-recognized repetitive loss properties = 0
- NFIP-recognized Severe Repetitive Loss properties = 0

HAZUS-MH Estimated Loss Information

Eagle Point's flood risk analysis uses results from a FEMA performed HAZUS-MH analysis which accounts for modeled areas in the study area. The analysis is based on multi-frequency Flood Depth grids (10%, 2%, and 0.5%)

Structure Related Losses	Total Inventory		10% (10-yr)		2% (50-yr)		0.5% (200-yr)	
	Estimated Value	Percent of Total	Dollar Losses	Loss Ratio	Dollar Losses	Loss Ratio	Dollar Losses	Loss Ratio
Residential Building/Contents	$419,580,000	90%	$3,506,000	97%	$1,945,000	97%	$4,087,000	97%
Commercial Building/Contents	$33,510,000	7.2%	$120,000	3.3%	$128,000	3.3%	$138,000	3.3%
Total Building/Contents	**$465,730,000**	**100%**	**$3,626,000**	**.08%**	**$3,855,000**	**.78%**	**$4,225,000**	**.91%**

Hint: Loss Ratios are a useful gage to determine overall community resiliency.

Population Impacts	10% (10-yr)	2% (50-yr)	0.5% (200-yr)
Shelter Needs	28	31	32
Displaced Population	47	50	52

Hint: Emergency Managers and Planners can use information about population impacts to prepare and plan for future shelter needs. When planning for shelter needs it is important to consider locations outside of the hazard areas that are accessible to impacted population.

Debris	10% (10-yr)	2% (50-yr)	0.5% (200-yr)
Debris (tons)	73.45	77.58	88.21

Hint: HAZUS calculated debris generation from building loss can help communities plan for the resources needed to help with clean up following a disaster.

Essential Facilities	Total	10% (10-yr)	2% (50-yr)	1% (100)-yr	0.5% (200-yr)
Fire Stations	1	0	0	0	0
Hospitals	0	0	0	0	0
Police Stations	1	0	0	0	0
Schools	1	1	1	1	1

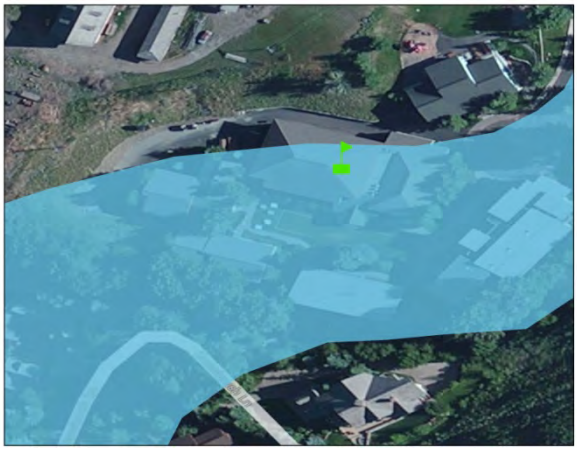

This figure shows a school in the effective floodplain.

Areas of Mitigation Interest (AOMI)

Section 2.2.3 of the Flood Risk Report provides more information regarding areas of mitigation interest, how they are defined for this analysis, and potential mitigation actions that could be considered for each type.

Mitigation Interest	Problem Statement	Included in HM Plan? (Y\N)
Trail Creek Dam	The Trail Creek Dam is near a fault line. Seismic retrofits and education of seismic risks will reduce the flood hazard.	
Past Claims	There are two homes with flood claims indicating a need for mitigation measures.	

Table 4.1 provides information on possible actions to address Areas of Mitigation

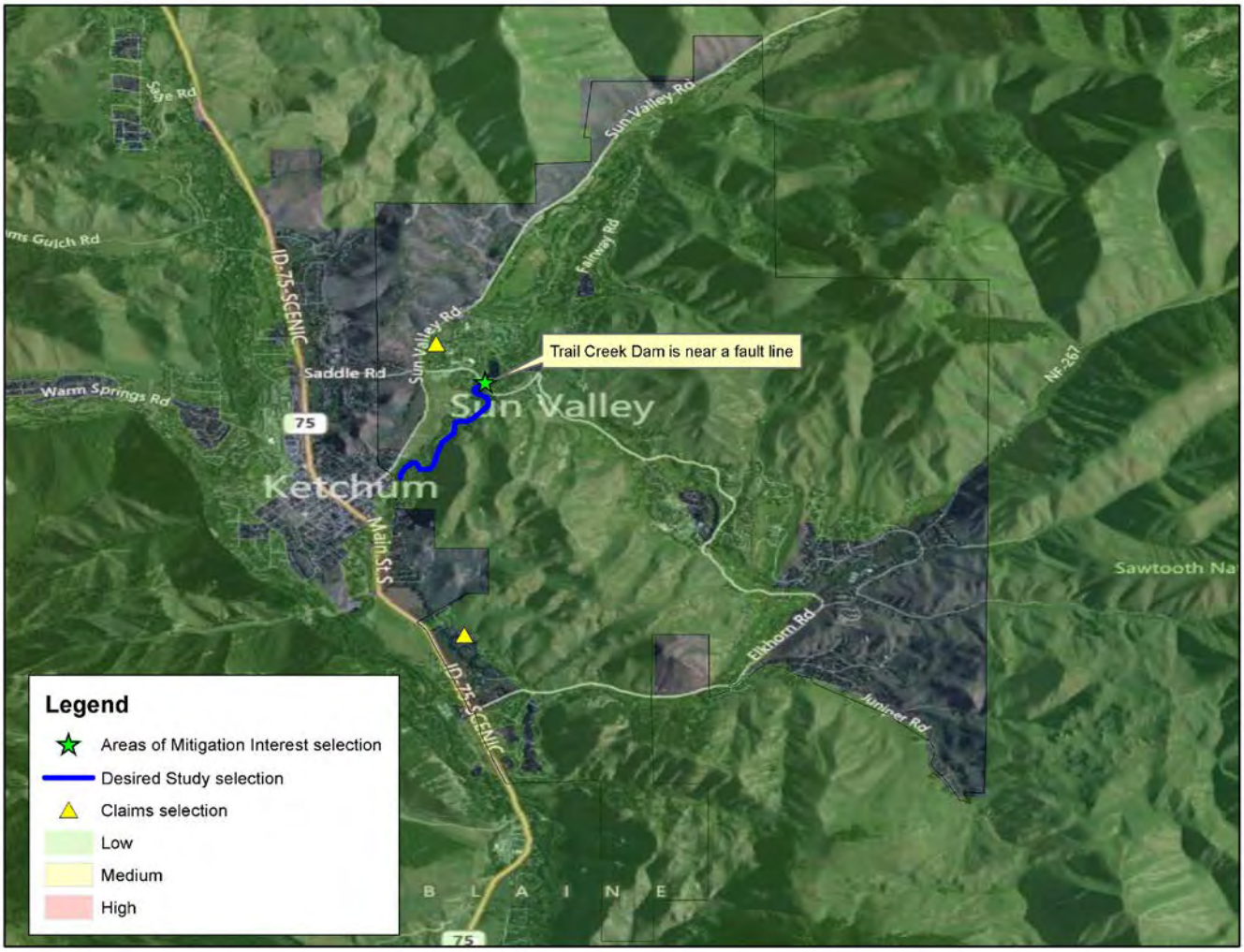

This map summarizes the AOMI identified through the discovery process

Before Mitigation and After Mitigation

Communities will need to prioritize projects as part of the planning process. FEMA can then help route federal mitigation dollars to fund these projects.

The National Flood Insurance Program's (NFIP) Community Rating System (CRS) is a voluntary incentive program that recognizes and encourages community floodplain management activities that exceed the minimum NFIP requirements. As a result, flood insurance premium rates are discounted to reflect the reduced flood risk resulting from the community actions meeting the three goals of the CRS: To reduce flood losses, to facilitate accurate insurance rating; and to promote the awareness of flood insurance.

For CRS participating communities, flood insurance premium rates are discounted in increments of 5%; i.e., a Class 1 community would receive a 45% premium discount, while a Class 9 community would receive a 5% discount (a Class 10 is not participating in the CRS and receives no discount).

4. Actions to Reduce Flood Risk

4.1 Types of Mitigation Actions

Mitigation provides a critical foundation on which to reduce loss of life and property by avoiding or lessening the impact of hazard events. This creates safer communities, and facilitates resiliency by enabling communities to return to normal function as quickly as possible after a hazard event. Once a community understands its flood risk, it is in a better position to identify potential mitigation actions that can reduce the risk to its people and property. The mitigation plan requirements in 44 CFR Part 201 encourage communities to understand their vulnerability to hazards and take actions to minimize vulnerability and promote resilience. Flood mitigation actions generally fall into the following categories:

Preventative Measures

Preventative measures are intended to keep flood hazards from getting worse. They can reduce future vulnerability to flooding, especially in areas where development has not yet occurred or where capital improvements have not been substantial. Examples include:

- Comprehensive land use planning
- Zoning regulations
- Subdivision regulations
- Open space preservation
- Building codes
- Floodplain development regulations
- Stormwater management
- Purchase development rights or conservation easements
- Participation in the NFIP Community Rating System (CRS)

Property Protection Measures

Property protection measures protect existing buildings by modifying the building to withstand floods, or by removing buildings from hazardous locations. Examples include:

- Building relocation
- Acquisition and clearance
- Building elevation
- Barrier installation
- Building retrofit

Natural Resource Protection Activities

Natural resource protection activities reduce the impact of floods by preserving or restoring natural areas such as floodplains, wetlands, and dunes and their natural functions. Examples include:

- Wetland protection
- Habitat protection
- Erosion and sedimentation control

- Best management practices (BMPs)
- Prevention of stream dumping activities (anti-litter campaigns)
- Improved forestry practices such as reforesting or selective timbering (extraction)

Structural Mitigation Projects
Structural mitigation projects lessen the impact of floods by modifying the environmental natural progression of the flooding event. Structural protection such as upgrading dams/levees for already existing development and critical facilities may be a realistic alternative. However, citizens should be made aware of their residual risk. Examples include:

- Reservoirs, retention, and detention basins
- Levees and floodwalls
- Channel modifications
- Channel maintenance

Public Education and Awareness Activities
Public education and awareness activities advise residents, business owners, potential property buyers, and visitors about floods, hazardous areas, and mitigation techniques they can use to reduce the flood risk to themselves and their property. Examples include:

- Readily available and readable updated maps
- Outreach projects
- Library displays and materials
- Technical assistance
- Real estate disclosure
- Environmental education
- Providing risk information via the nightly news

Emergency Services (ES) Measures
Although not typically considered a mitigation technique, emergency service measures minimize the impact of flooding on people and property. These are actions commonly taken immediately prior to, during, or in response to a hazard event. Examples include:

- Hazard warning system
- Emergency response plan
- COOP and COG planning
- Critical facilities protection
- Health and safety maintenance
- Post-event recovery planning

In Section 3, specific Areas of Mitigation Interest were identified. Table 4.1 below identifies possible mitigation actions for each AOMI to consider.

For more information regarding hazard mitigation techniques, best practices, and potential grant funding sources, visit www.fema.gov or contact your local floodplain manager, emergency manager, or State Hazard Mitigation Officer.

Table 4.1 Flood Mitigation Actions for Areas of Mitigation Interest

AOMI	*Possible Actions to Reduce Flood Risk*
Dams	*Engineering assessment* *Dam upgrades and strengthening* *Emergency Action Plan (EAPs)* *Dam removal* *Easement creation in impoundment and downstream inundation areas*
Levees (accredited and non-accredited) and significant levee-like structures	*Generally same as dams above* *Purchase of flood insurance for at-risk structures*
Coastal Structures *Jetties* *Groins* *Seawalls* *Other structures*	*Increase coastal setbacks for construction* *Habitat restoration programs* *Wetland restoration and mitigation banking programs*
Stream Flow Pinch Point *Undersized culverts or bridge openings*	*Engineering Analysis* *Replacement of structure pre- and post-disaster*
Past Claims and IA/PA Hot Spots	*Acquisition* *Elevation* *Relocation* *Floodproofing*
Major Land Use Changes (past 5 years or next 5 years)	*Higher regulatory standards, Stormwater BMPs, Transfer of Development rights, compensatory storage and equal conveyance standards, etc.*
Key emergency routes overtopped during frequent flooding events	*Elevation* *Creation of alternate routes* *Design as low water crossing*
Areas of Significant Riverine or Coastal Erosion	*Relocation of buildings and infrastructure, regulations and planning, natural vegetation, hardening*
Drainage or Stormwater Based Flood Hazard Areas, or Areas not Identified as Floodprone on the FIRM but known to be Inundated	*Identification of all flood hazard areas*
Areas of Mitigation Success	*N/A*

4.2 Identifying Specific Actions for your Community

As many mitigation actions are possible to lessen the impact of floods, how can a community decide which ones are appropriate to implement? There are many

ways to identify specific actions most appropriate for a community. Some factors to consider may include the following:

- Political – Is there political support to implement the action? Have political leaders participated in the planning process?
- Site characteristics – Does the site present unique challenges (e.g., significant slopes, erosion potential)?
- Flood characteristics – Are the flood waters affecting the site fast or slow moving? Is there debris associated with the flow? How deep is the flooding?
- Social acceptance – Will the mitigation action be acceptable to the public? Does it cause social or cultural problems?
- Technical feasibility – Is the mitigation action technically feasible (e.g., making a building watertight to a reasonable depth)?
- Administrative feasibility – Is there administrative capability to implement the mitigation action?
- Legal – Does the mitigation action meet all applicable codes, regulations, and laws? Public officials may have a legal responsibility to act and inform citizens if a known hazard has been identified.
- Economic — Is the mitigation action affordable? Is it eligible under grant or other funding programs? Can it be completed within existing budgets?
- Environmental – Does the mitigation action cause adverse impacts on the environment or can they be mitigated? Is it the most appropriate action among the possible alternatives?

Refer to FEMA Mitigation Planning How To Guide #3 (FEMA 386-3) "Developing the Mitigation Plan - identifying mitigation actions and implementation strategies" for more information on how to identify specific mitigation actions to address hazard risk in your community.

Your local Hazard Mitigation Plan is a valuable place to identify and prioritize possible mitigation actions. The plan includes a mitigation strategy with mitigation actions that were developed through a public and open process. You can then add to or modify those actions based on what is learned during the course of the Risk MAP project and the information provided within this Flood Risk Report.

FEMA in collaboration with the American Planning Association has released the publication, "Integrating Hazard Mitigation into Local Planning." This guide explains how hazard mitigation can be incorporated into several different types of local planning programs. For more information go to www.planning.org. or http://www.fema.gov/library.

4.3 Mitigation Programs and Assistance

Not all mitigation activities require funding, such as local policy actions like strengthening a flood damage prevention ordinance. Those activities that do require funding are not limited to outside funding sources, they can for example, be included in local capital improvements plans. For those mitigation actions that require assistance through funding or technical expertise, several State and Federal agencies have flood hazard mitigation grant programs and offer technical assistance. These programs may be funded at different levels over time or may be activated under special circumstances such as after a presidential disaster declaration.

FEMA Mitigation Programs and Assistance

FEMA awards many mitigation grants each year to States and communities to undertake mitigation projects to prevent future loss of life and property resulting from hazard impacts, including flooding. The FEMA Hazard Mitigation Assistance (HMA) programs provide grants for mitigation through the programs listed in Table 4.1 below.

Communities can link hazard mitigation plans and actions to the right FEMA grant programs to fund flood risk reduction. More information about FEMA HMA programs can be found at http://www.fema.gov/government/grant/hma/index.shtm.

Table 4.1 FEMA Hazard Mitigation Assistance Programs

Mitigation Grant Program	Authorization	Purpose
Hazard Mitigation Grant Program (HMGP)	Robert T. Stafford Disaster Relief and Emergency Assistance Act	Activated after a presidential disaster declaration; provides funds on a sliding scale formula based on a percentage of the total federal assistance for a disaster for long-term mitigation measures to reduce vulnerability to natural hazards
Flood Mitigation Assistance (FMA)	National Flood Insurance Reform Act	Reduce or eliminate claims against the NFIP
*Pre-Disaster Mitigation (PDM)	Disaster Mitigation Act	National competitive program focuses on mitigation project and planning activities that address multiple natural hazards
Repetitive Flood Claims (RFC)	Bunning-Bereuter-Blumenauer Flood Insurance Reform Act	Reduce flood claims against the NFIP through flood mitigation; properties must be currently NFIP insured and have had at least one NFIP claim
Severe Repetitive Loss (SRL)	Bunning-Bereuter-Blumenauer Flood Insurance Reform Act	Reduce or eliminate the long-term risk of flood damage to SRL residential structures currently insured under the NFIP

**No funding is expected for PDM grants in FY 13.*

The HMGP and PDM programs offer funding for mitigation planning and project activities that address multiple natural hazard events. The FMA, RFC, and SRL programs focus funding efforts on reducing claims against the NFIP. Funding under the HMA programs is subject to availability of annual appropriations and under HMGP to the amount of FEMA disaster recovery assistance under a presidential major disaster declaration.

FEMA's HMA grants are awarded to eligible States, Tribes, and Territories (Applicant) that, in turn, provide subgrants to local governments and communities (subapplicant). The Applicant selects and prioritizes subapplications developed and submitted to them by subapplicants and submits them to FEMA for consideration of funding. Prospective subapplicants should consult the office designated as their Applicant for further information regarding specific program and application requirements. Contact information for the FEMA Regional Offices and State Hazard Mitigation Officers is available on the FEMA website.

Additional Mitigation Programs and Assistance

The Silver Jackets program, active in several states, is a partnership of the USACE, FEMA and state agencies. The Silver Jackets program provides a state-based strategy for an interagency approach to planning and implementing measures for risk reduction.

Several additional agencies including the US Army Corps of Engineers (USACE), Natural Resource Conservation Service (NRCS), US Geological Survey (USGS), and others have specialists and a lot of information on flood hazard mitigation.

The State NFIP Coordinator and State Hazard Mitigation Officer are State level sources of information and assistance, which vary among different states.

A. Appendix A: Acronyms and Definitions

ACRONYMS

A

AAL	Average Annualized Loss
ALR	Annualized Loss Ratio

B

BCA	Benefit-Cost Analysis
BFE	Base Flood Elevation

C

CFR	Code of Federal Regulations
COG	Continuity of Government Plan
COOP	Continuity of Operations Plan
CRS	Community Rating System

D

DHS	Department of Homeland Security
DMA 2000	Disaster Mitigation Act of 2000

E

EAP	Emergency Action Plan
EOP	Emergency Operations Plan

F

FEMA	Federal Emergency Management Agency
FIRM	Flood Insurance Rate Map
FIS	Flood Insurance Study
FMA	Flood Mitigation Assistance
FRD	Flood Risk Database
FRM	Flood Risk Map
FRR	Flood Risk Report
FY	Fiscal Year

G

GIS	Geographic Information System

H

HMA	Hazard Mitigation Assistance
HMGP	Hazard Mitigation Grant Program

N

NFIA	National Flood Insurance Act
NFIP	National Flood Insurance Program

NRCS	Natural Resource Conservation Service

P

PDM	Pre-Disaster Mitigation

R

RFC	Repetitive Flood Claims
Risk MAP	Mapping, Assessment, and Planning

S

SFHA	Special Flood Hazard Area
SHMO	State Hazard Mitigation Officer
SRL	Severe Repetitive Loss

U

USACE	U.S. Army Corps of Engineers
USGS	U.S. Geological Survey

DEFINITIONS

1-percent-annual-chance flood – The flood elevation that has a 1-percent chance of being equaled or exceeded each year. Sometimes referred to as the 100-year flood.

0.2-percent-annual-chance flood – The flood elevation that has a 0.2-percent chance of being equaled or exceeded each year. Sometimes referred to as the 500-year flood.

Average Annualized Loss (AAL) – The estimated long-term weighted average value of losses to property in any single year in a specified geographic area

Annualized Loss Ratio (ALR) – expresses the annualized loss as a fraction of the value of the local inventory (total value/annualized loss).

Base Flood Elevation (BFE) – Elevation of the 1-percent-annual-chance flood. This elevation is the basis of the insurance and floodplain management requirements of the NFIP.

Berm – A small levee, typically built from fill dirt.

Cfs – Cubic feet per second, the unit by which discharges are measured (a cubic foot of water is about 7.5 gallons).

Consequence (of flood) – The estimated damages associated with a given flood occurrence.

Crest – The peak stage or elevation reached or expected to be reached by the floodwaters of a specific flood at a given location.

Dam – Any artificial barrier that impounds or diverts water and that: (1) is 25 feet or more in height from the natural bed of the stream or watercourse measured at the downstream toe of the barrier or from the lowest elevation of the outside limit of the barrier if it is not across a stream channel or watercourse, to the maximum water storage elevation or (2) has an impounding capacity at maximum water storage elevation of 50 acre-feet or more.

Design flood event – The greater of the following two flood events: (1) the base flood, affecting those areas identified as SFHAs on a community's FIRM; or (2) the flood corresponding to the area designated as a flood hazard area on a community's flood hazard map or otherwise legally designated.

Erosion – Process by which floodwaters lower the ground surface in an area by removing upper layers of soil.

Essential facilities – Facilities that, if damaged, would present an immediate threat to life, public health, and safety. As categorized in HAZUS-MH, essential facilities include hospitals, emergency operations centers, police stations, fire stations and schools.

Flood – A general and temporary condition of partial or complete inundation of two or more acres of normally dry land area or of two or more properties (at least one of which is your property) from: overflow of inland or tidal waters; unusual and rapid accumulation or runoff of surface waters from any source; mudflow; or collapse or subsidence of land along the shore of a lake or similar body of water as a result of erosion or undermining caused by waves or currents of water exceeding anticipated cyclical levels that result in a flood as defined above.

Flood Insurance Rate Map (FIRM) – An official map of a community, on which FEMA has delineated both the SFHAs and the risk premium zones applicable to the community. See also Digital Flood Insurance Rate Map.

Flood Insurance Study (FIS) – Contains an examination, evaluation, and determination of the flood hazards of a community, and if appropriate, the corresponding water-surface elevations.

Flood risk – Probability multiplied by consequence; the degree of probability that a loss or injury may occur as a result of flooding. Sometimes referred to as vulnerability.

Floodborne debris impact – Floodwater moving at a moderate or high velocity can carry floodborne debris that can impact buildings and damage walls and foundations.

Floodwall – A long, narrow concrete or masonry wall built to protect land from flooding.

Floodway (regulatory)– The channel of a river or other watercourse and that portion of the adjacent floodplain that must remain unobstructed to permit passage of the base flood without cumulatively increasing the water surface elevation more than a designated height (usually 1 foot).

Floodway fringe – This is the portion of the SFHA that is outside of the floodway.

Flow pinch point – A point where a human-made structure constricts the flow of a river or stream.

Freeboard – The height above the base flood added to a structure to reduce the potential for flooding. The increased elevation of a building above the minimum design flood level to provide additional protection for flood levels higher than the 1-percent chance flood level and to compensate for inherent inaccuracies in flood hazard mapping.

HAZUS-MH – A GIS-based risk assessment methodology and software application created by FEMA and the National Institute of Building Sciences for analyzing potential losses from floods, hurricane winds, and earthquakes.

High velocity flow – Typically comprised of floodwaters moving faster than 5 feet per second.

Loss Ratio– expresses loss as a fraction of the value of the local inventory (total value/ loss).

Levee – A manmade structure, usually an earthen embankment, designed and constructed in accordance with sound engineering practices to contain, control, or divert the flow of water so as to provide protection from temporary flooding.

Mudflow – A river of liquid and flowing mud on the surfaces of normally dry land areas, as when earth is carried by a current of water.

Probability (of flood) – The likelihood that a flood will occur in a given area.

Risk MAP – The vision of this FEMA strategy is to work collaboratively with State, local, and tribal entities to deliver quality flood data that increases public awareness and leads to action that reduces risk to life and property.

Riverine – Of or produced by a river. Riverine floodplains have readily identifiable channels.

Special Flood Hazard Area (SFHA) – Portion of the floodplain subject to inundation by the base flood.

Stafford Act – Robert T. Stafford Disaster Relief and Emergency Assistance Act, PL 100-707, signed into law November 23, 1988; amended the Disaster Relief Act of 1974, PL 93-288. This Act constitutes the statutory authority for most federal disaster response activities especially as they pertain to FEMA and FEMA programs.

Stillwater – A rise in the normal level of a water body.

Vulnerability – Probability multiplied by consequence; the degree of probability that a loss or injury may occur as a result of flooding. Sometimes referred to as flood risk.

B. Appendix B: Additional Resources

1.3 Related Resources

For a more comprehensive picture of a community's flood risk, FEMA recommends that State and local officials use the information provided in this report in conjunction with other sources of flood risk data, such as those listed below.

- Flood Insurance Rate Maps (FIRMs) and Flood Insurance Studies (FISs). This information indicates areas with specific flood hazards by identifying the limit and extent of the 1-percent-annual-chance floodplain and the 0.2-percent-annual-chance floodplain. FIRMs and FISs do not identify all floodplains in a study area. The FIS includes summary information regarding other frequencies of flooding, as well as flood profiles for riverine sources of flooding. In rural areas, and areas for which flood hazard data are not available, the 1-percent-annual-chance floodplain may not be identified. In addition, the 1-percent-annual-chance floodplain may not be identified for flooding sources with very small drainage areas (less than 1 square mile).

- Flood or multi-hazard mitigation plans. Local hazard mitigation plans include risk assessments that contain flood risk information and mitigation strategies that identify community priorities and actions to reduce flood risk. This report was informed by any existing mitigation plans in the study area.

- Other risk assessment reports. HAZUS-MH, a free risk assessment software application from FEMA, is the most widely used flood and earthquake risk assessment tool available. HAZUS-MH can run different scenario floods (riverine and coastal) and earthquakes to determine how much damage might occur as a result. HAZUS-MH can also be used by community officials to evaluate damage that can occur based on new/proposed mitigation projects or future development patterns and practices. HAZUS-MH can also run specialized risk assessments such as what happens when a dam or levee fails. Flood risk assessment tools are available through other agencies as well, including the National Oceanic and Atmospheric Administration (NOAA) and the U.S. Army Corps of Engineers (USACE). Other watershed reports may exist that have a different focus, such as water quality, but that may also contain flood risk and risk assessment information. See Appendix B for additional resources.

ASCE 7 – National design standard issued by the American Society of Civil Engineers, *Minimum Design Loads for Buildings and Other Structures*, which gives current requirements for dead, live, soil, flood, wind, snow, rain, ice, and earthquake loads, and their combinations, suitable for inclusion in building codes and other documents.

ASCE 24-05 – National design standard issued by the American Society of Civil Engineers, *Flood Resistant Design and Construction*, which outlines the requirements for flood resistant design and construction of structures in flood hazard areas.

National Flood Insurance Program (NFIP), Federal Emergency Management Agency (FEMA), www.floodsmart.gov

Federal Emergency Management Agency (FEMA), www.fema.gov

American Society of Civil Engineers (ASCE), 2010. So, You Live Behind a Levee! Reston, VA.

FEMA Publications – available at www.fema.gov

Federal Emergency Management Agency (FEMA), 1985. *Manufactured Home Installation in Flood Hazard Areas*, FEMA 85. Washington, DC, September 1985.

Federal Emergency Management Agency (FEMA) and the American Red Cross , 1992. *Repairing Your Flooded Home*, FEMA 234/ARC 4476. Washington, DC, August 1992.

Federal Emergency Management Agency (FEMA), 1996. *Addressing Your Community's Flood Problems*, FEMA 309. Washington, DC, June 1996.

Federal Emergency Management Agency (FEMA), 1998. *Homeowner's Guide to Retrofitting*, FEMA 312. Washington, DC, June 1998.

Federal Emergency Management Agency (FEMA), 1999. *Protecting Building Utilities from Flood Damage*, FEMA 348. Washington, DC, November 1999.

Federal Emergency Management Agency (FEMA), 2003. *Interim Guidance for State and Local Officials - Increased Cost of Compliance Coverage*, FEMA 301. Washington, DC, September 2003.

Federal Emergency Management Agency (FEMA), 2000. *Above the Flood: Elevating Your Floodprone House,* FEMA 347. Washington, DC, May 2000.

Federal Emergency Management Agency (FEMA), 2001. *Understanding Your Risks: Identifying Hazards and Estimating Losses*, FEMA 386-2. Washington, DC, August 2001.

Federal Emergency Management Agency (FEMA), 2002a. *Getting Started: Building Support for Mitigation Planning*, FEMA 386-1. Washington, DC, September 2002.

Federal Emergency Management Agency (FEMA), 2002b. *Integrating Manmade Hazards into Mitigation Planning*, FEMA 386-7. Washington, DC, September 2002.

Federal Emergency Management Agency (FEMA), 2003a. *Developing the Mitigation Plan: Identifying Mitigation Actions and Implementing Strategies*, FEMA 386-3. Washington, DC, April 2003.

Federal Emergency Management Agency (FEMA), 2003b. *Bringing the Plan to Life: Implementing the Hazard Mitigation Plan*, FEMA 386-4. Washington, DC, August 2003.

Federal Emergency Management Agency (FEMA), 2004a. *Design Guide for Improving School Safety in Earthquakes, Floods, and High Winds*, FEMA 424. Washington, DC, January 2004.

Federal Emergency Management Agency (FEMA), 2004b. *Federal Guidelines for Dam Safety: Emergency Action Planning for Dam Owners*, FEMA 64. Washington, DC, April 2004.

Federal Emergency Management Agency (FEMA), 2005. *Integrating Historic Property and Cultural Resource Considerations into Hazard Mitigation Planning*, FEMA 386-6. Washington, DC, May 2005.

Federal Emergency Management Agency (FEMA), 2006a. *Multi-Jurisdictional Mitigation Planning*, FEMA 386-8. Washington, DC, August 2006.

Federal Emergency Management Agency (FEMA), 2006b. *Using the Hazard Mitigation Plan to Prepare Successful Mitigation Projects*, FEMA 386-9. Washington, DC, August 2008.

Federal Emergency Management Agency (FEMA), 2006c. "*Designing for Flood Levels Above the BFE," Hurricane Katrina Recovery Advisory 8, Hurricane Katrina in the Gulf Coast: Building Performance Observations, Recommendations, and Technical Guidance*, FEMA 549, Appendix E. Washington, DC, July 2006.

Federal Emergency Management Agency (FEMA), 2007a. *Property Acquisition Handbook for Local Communities*, FEMA 317. Washington, DC, September 2007.

Federal Emergency Management Agency (FEMA), 2007b. *Public Assistance Guide*, FEMA 322. Washington, DC, June 2007.

Federal Emergency Management Agency (FEMA), 2007c. *Using Benefit-Cost Review in Mitigation Planning*, FEMA 386-5. Washington, DC, May 2007.

Federal Emergency Management Agency (FEMA), 2007d. *Design Guide for Improving Critical Facility Safety from Flooding and High Winds: Providing Protection to People and Buildings*, FEMA 543. Washington, DC, January 2007.

Federal Emergency Management Agency (FEMA), 2007e. *Selecting Appropriate Mitigation Measures for Floodprone Structures*, FEMA 551. Washington, DC, March 2007.

Federal Emergency Management Agency (FEMA), 2007f. *Design Guide for Improving Hospital Safety in Earthquakes, Floods, and High Winds: Providing Protection to People and Buildings,* FEMA 577. Washington, DC, June 2007.

Federal Emergency Management Agency (FEMA), 2008. *Reducing Flood Losses Through the International Codes: Meeting the Requirements of the National Flood Insurance Program,* FEMA 9-0372, Third Edition. Washington, DC, December 2007.

C. Appendix C: Data Used to Develop Flood Risk Products

The Idaho Department of Water Resources (IDWR) recently updated the Statewide dataset for essential facilities. This updated data was used in this report.